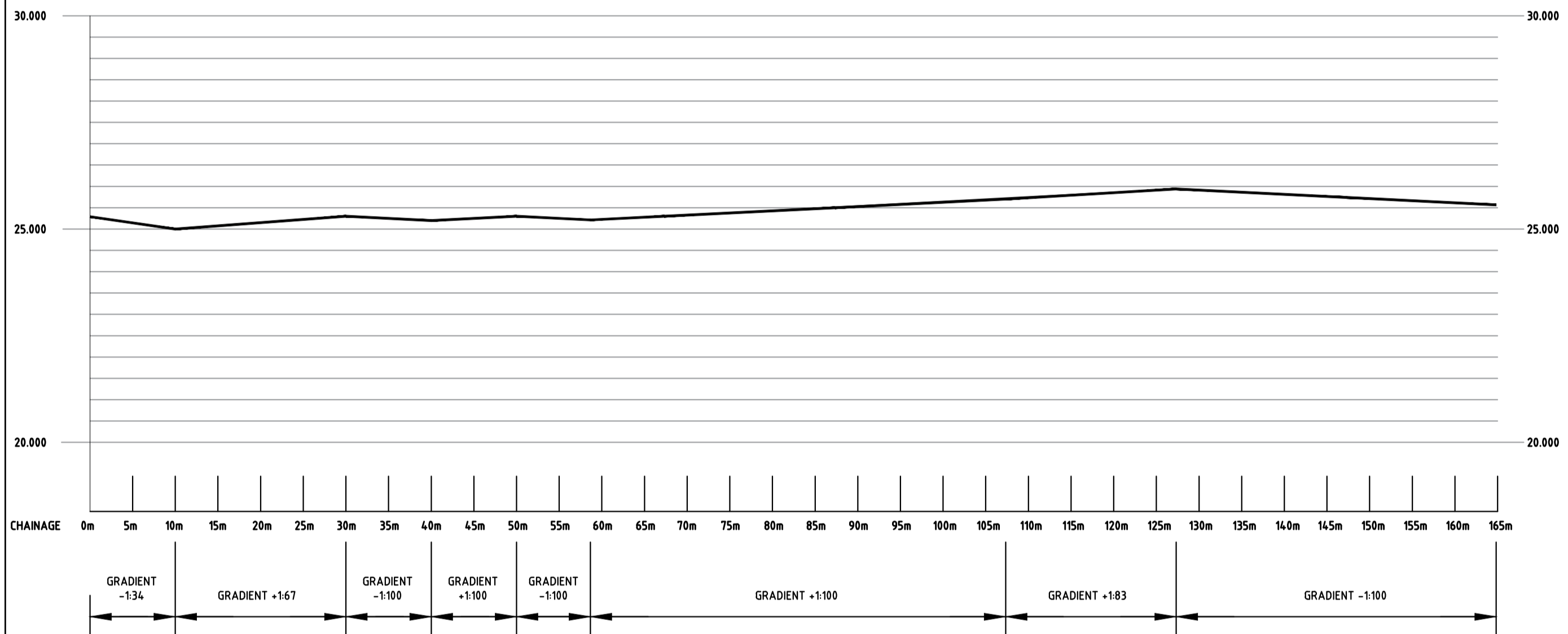
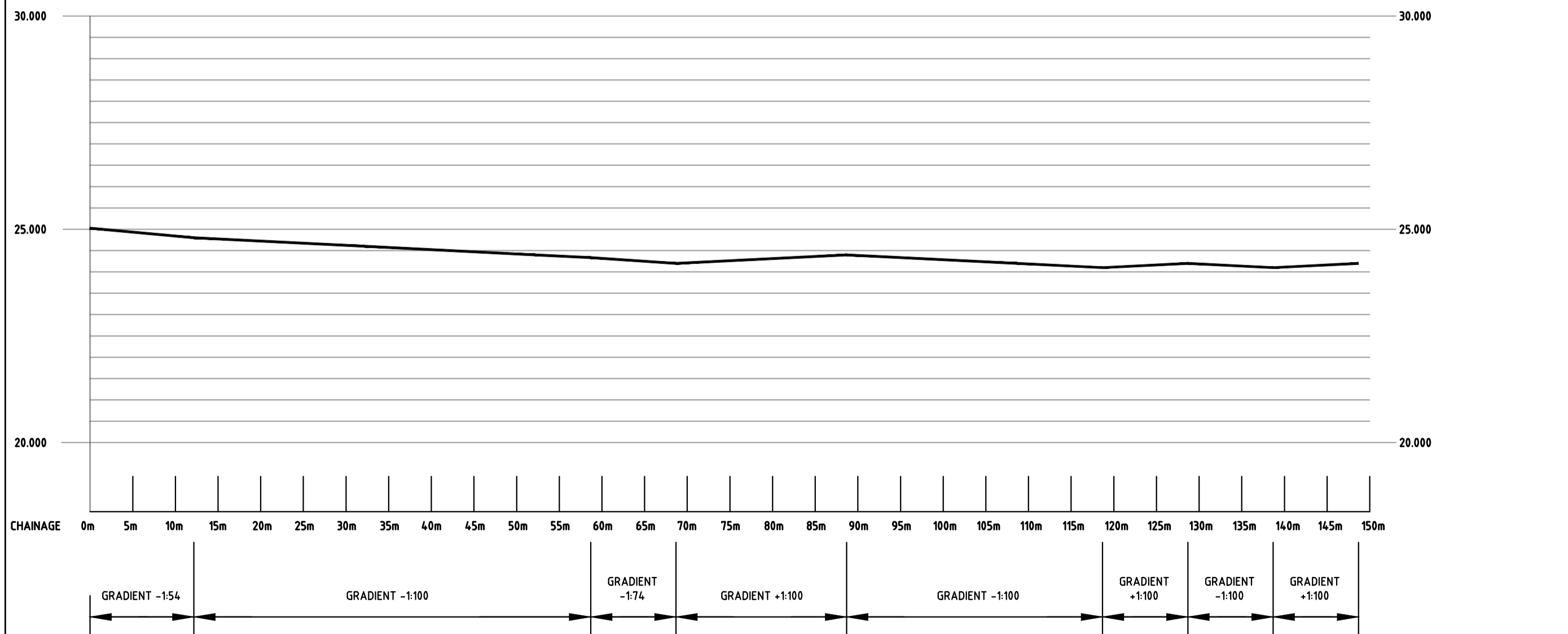


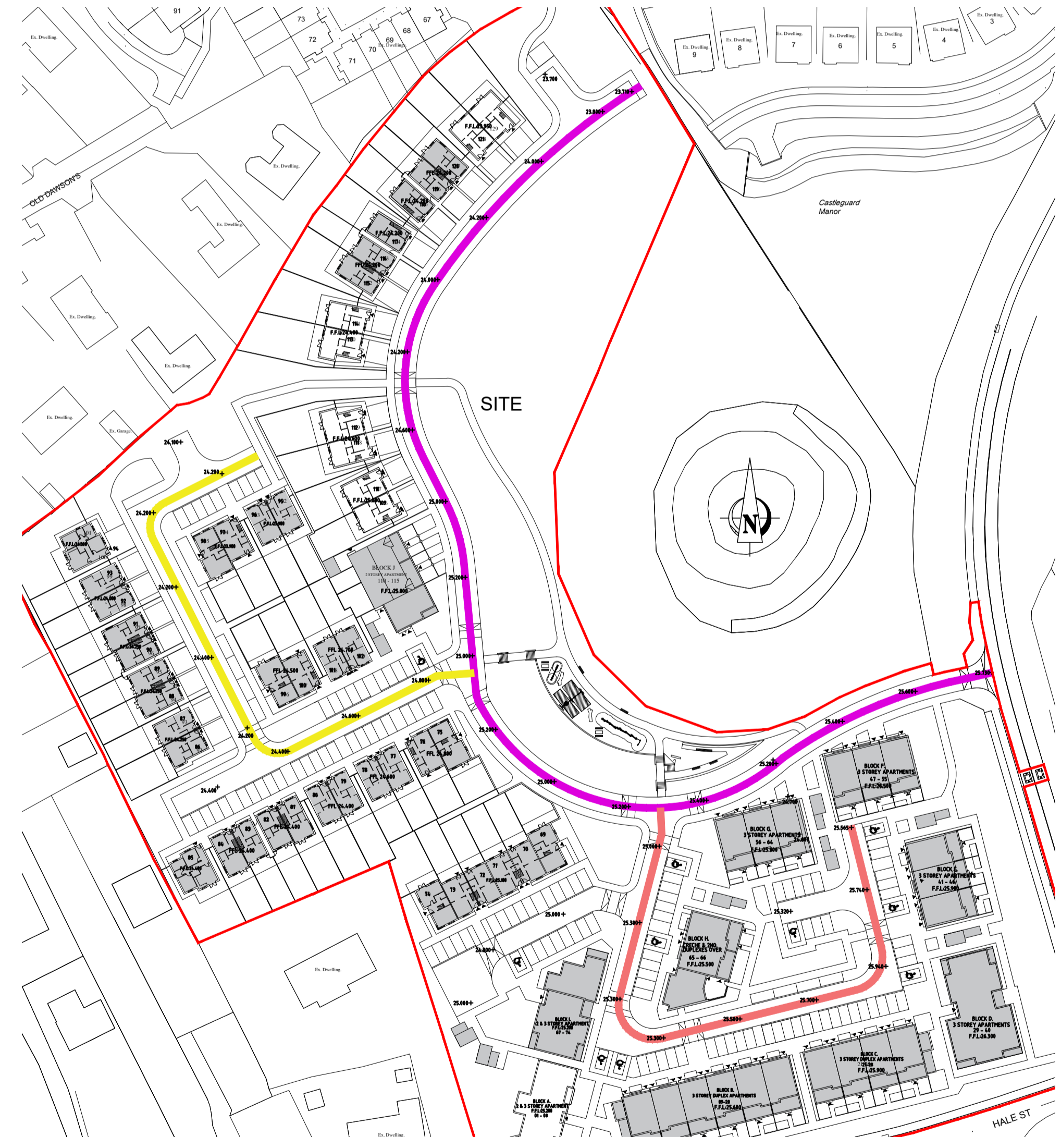
ROAD LONGITUDINAL SECTION A
 HORIZONTAL SCALE 1:500
 VERTICAL SCALE 1:100



ROAD LONGITUDINAL SECTION B
 HORIZONTAL SCALE 1:500
 VERTICAL SCALE 1:100



ROAD LONGITUDINAL SECTION C
 HORIZONTAL SCALE 1:500
 VERTICAL SCALE 1:100



LEGEND

- ROAD LONGITUDINAL SECTION A (Purple line)
- ROAD LONGITUDINAL SECTION B (Red line)
- ROAD LONGITUDINAL SECTION C (Yellow line)

NOTES

REV.	DATE	DESCRIPTION	APPROVED

COPYRIGHT RESERVED - THIS DRAWING IS NOT TO BE USED FOR A PURPOSE OTHER THAN THAT FOR WHICH IT HAS BEEN ISSUED BY ALAN TRAYNOR CONSULTING ENGINEERS. NOR IS IT TO BE COPIED OR REPRODUCED IN ANY MANNER WITHOUT WRITTEN CONSENT.

Alan Traynor Consulting Engineers Ltd

Unit 4, Belurbet Business Park, Creeny, Belurbet, Co. Cavan HA4Y9L
 TEL: (+353) 49952234

2nd Floor, 67-70 Meath St, Dublin 8 D08XYS3
 TEL: (+353) 19497881
 Email: info@alantaynor.com Website: www.alantaynor.com

ISO 9001 CERTIFICATION EUROPE

CLIENT: MAY ARD DEVELOPMENTS LTD.

PROJECT TITLE: PROPOSED RESIDENTIAL DEVELOPMENT AT DAWSONS DEMESNE, ARDEE, CO. LOUTH

DRAWING TITLE: SITE LAYOUT PROPOSED ROAD LONGITUDINAL SECTIONS

SCALE	DRAWN	CHECKED	APPROVED
SHOWN	JOHN O'REILLY	LIAM McELGUNN	ALAN TRAYNOR
	DATE: JUNE 2023	DATE: JUNE 2023	DATE: JUNE 2023

DRAWING No. 22-148-104 REV.